






Source: Base Data Supplied by the Massachusetts Department of Environmental Protection (DEP), Executive Office of Environmental Affairs, MassGIS, with Interpretation by Consultant Team.

- Federal or State Conservation Area
- Industrial (Proposed or Existing)
- Commercial/Business (Proposed or Existing)
- Existing Fort Devens Reservation
- River
- Town Boundary
- Interstate Highway
- Major Road
- Railroad Line
- Commuter Rail Station

**EDAW / VHB**  
**LAND BANK**      **Devens Base Reuse Center**  
 Ayer • Harvard • Lancaster • Shirley

**Figure 1**  
**Regional Context**

November, 1994  
  
  
 0    3500    7000    Feet  
  
 15    130    Acres

