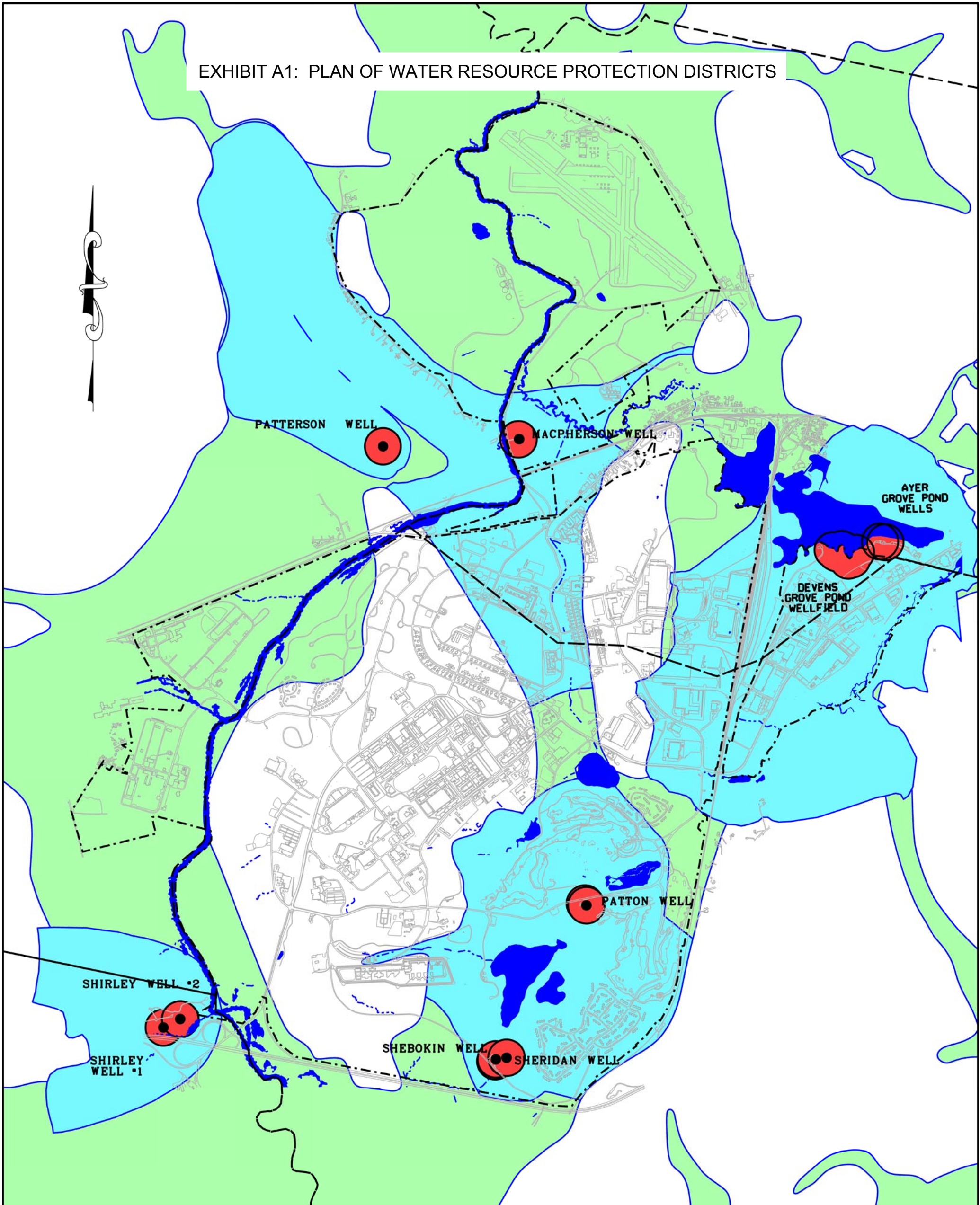


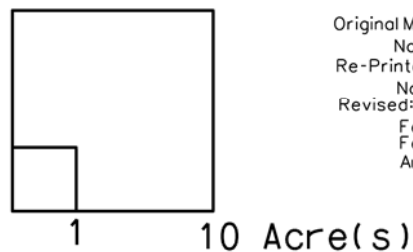
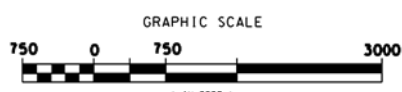
EXHIBIT A1: PLAN OF WATER RESOURCE PROTECTION DISTRICTS



Legend:

- Zone I District
- Zone II District
- Aquifer District
- Watershed Districts

- Well Head
- Surface Waters
- DREZ Boundary
- Town Boundary



Devens Regional Enterprise Zone

Water Resource Protection Overlay Districts

Original Map Date:
November 17, 1994
Re-Printed:
November 3, 1999
Revised:
February 7, 2003 - Based on updated data from DEP
February 2, 2007 - Based on updated data from DEP
August --, 2011 - Based on updated data from DEP